

SCALE : 1:2500

LAND USE ANALYSIS

| | |
|--|--|
| Layout Boundary | |
| Existing Roads | |
| Proposed Roads | |
| Open Spaces | |
| Common Facilities | |
| N.S.P. Canal (Excluding from the layout) | |

| | | |
|--|-----------|---------|
| Total layout Area (Excl.canal/acs.1.80) | Ac. 61.00 | 100.00% |
| Plotted Area | Ac. 40.52 | 66.42% |
| Roads Area | Ac. 10.19 | 16.70% |
| Open Spaces | Ac. 6.10 | 10.00% |
| Common Facilities | Ac. 4.19 | 6.88% |

| | |
|-------------------|------------------------|
| Total no.of Plots | 141 (Incl. Bi numbers) |
| Length of Roads | 3.50 KM |

C.No.4352 / 98/ H1
Ref. No. EW/ T1 / S2 / 91-92 of C.E

Sd/-

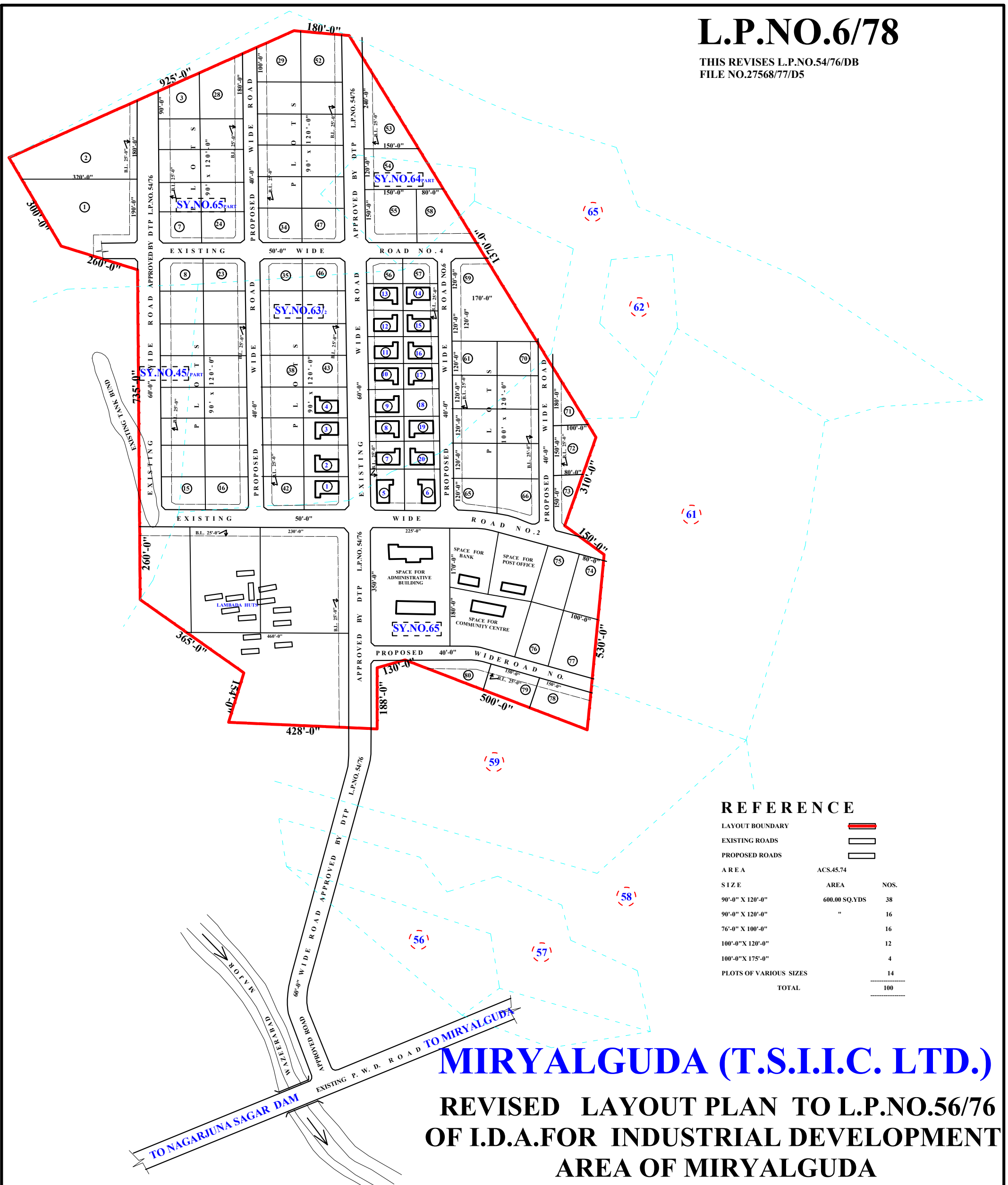
D.T.C.P Dt.24.04.1998



T.S.I.I.C.LTD, HYDERABAD
REVISED LAYOUT PLAN FOR INDL.PARK AT KODADA,
IN Sy.NOS.246 TO 250, 287 & 288 OF DORAKUNTA (V)
NALGONDA.DIST.

L.P.NO.6/78

THIS REVISES L.P.NO.54/76/DB
FILE NO.27568/77/D5



REFERENCE

| | | |
|------------------------|---------------|------|
| LAYOUT BOUNDARY | | |
| EXISTING ROADS | | |
| PROPOSED ROADS | | |
| AREA | ACS.45.74 | |
| SIZE | AREA | NOS. |
| 90'-0" X 120'-0" | 600.00 SQ.YDS | 38 |
| 90'-0" X 120'-0" | " | 16 |
| 76'-0" X 100'-0" | " | 16 |
| 100'-0" X 120'-0" | " | 12 |
| 100'-0" X 175'-0" | " | 4 |
| PLOTS OF VARIOUS SIZES | | 14 |
| TOTAL | | 100 |

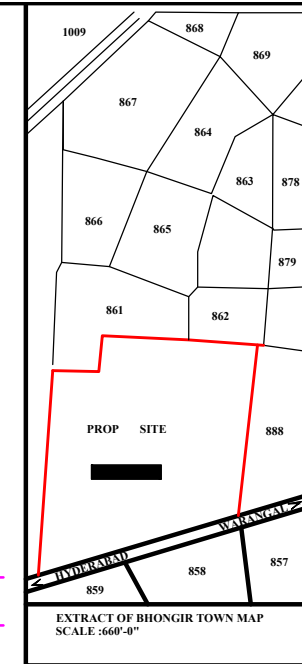
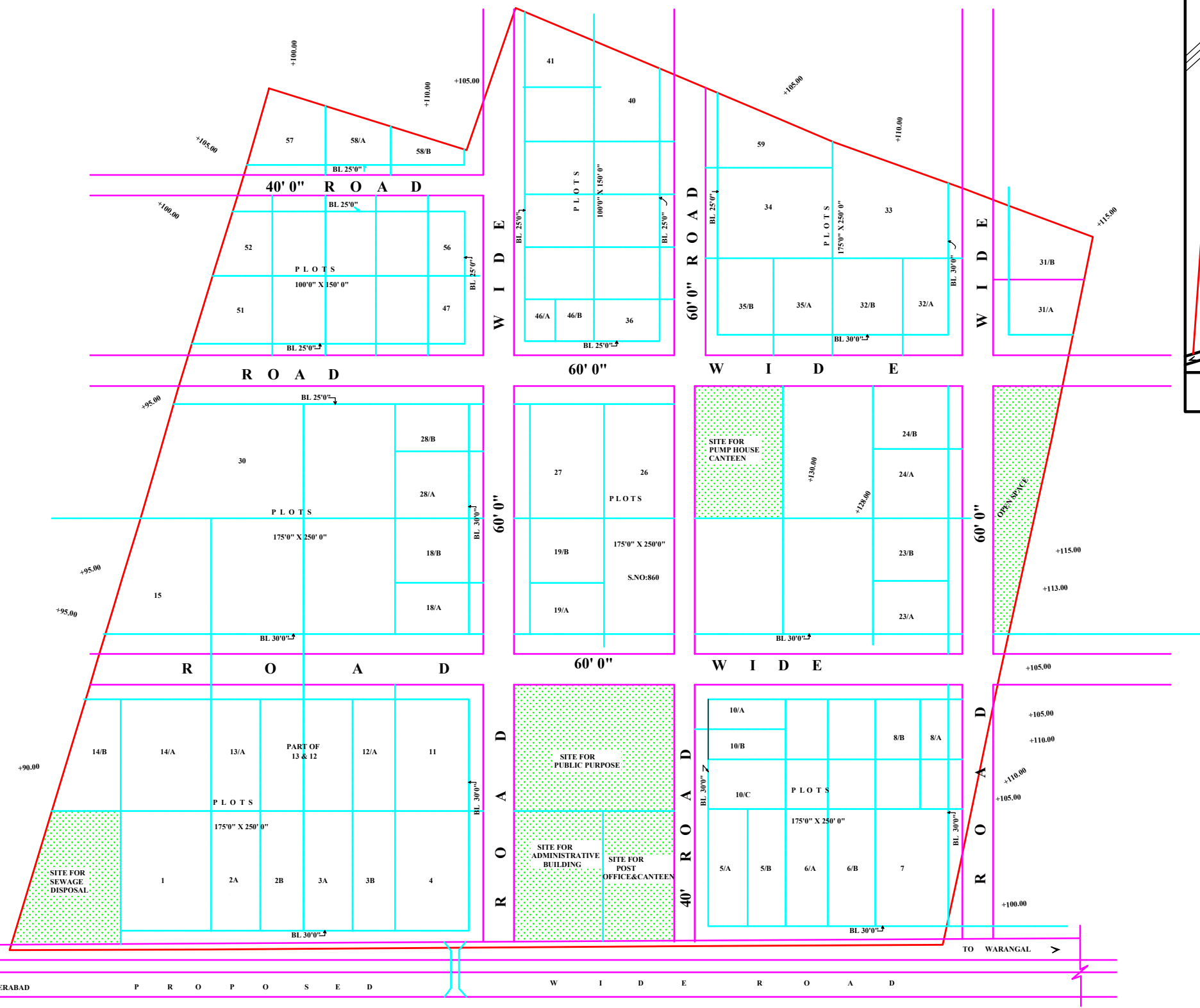
MIRYALGUDA (T.S.I.I.C. LTD.)

REVISED LAYOUT PLAN TO L.P.NO.56/76 OF I.D.A.FOR INDUSTRIAL DEVELOPMENT AREA OF MIRYALGUDA

SCALE:100'-0" TO AN INCH

SD/-

DIRECTOR OF TOWN & COUNTRY PLANNING



L.P.NO :299/81
 FILE NO:8043/81/75
 REF NO .E.D.H -T 7-26 (10) 85/14/59



BHONGIR

LAYOUT FOR TSIIC INDL.PLOTS IN S.NO.860 BHONGIR (V)NALGODA DT.

SCALE:100 FEET TO AN INCH

REFERENCE :

| | | |
|----------------------|---|--|
| LAYOUT BOUNDARY | - | |
| EXISTING ROADS | - | |
| LAYOUT AREA | - | 64.00 ACS |
| % OF OPEN SPACE (10) | - | 06.40 ACS |
| % OF ROADS (16) | - | 10.20 ACS |
| NO OF PLOTS | - | 59 NOS |

| | |
|---------------------------------|-----------------------------------|
| Sd/- CHECKED | Sd/- DIRECTOR OF TOWN PLANNING |
| Sd/- (18.8.81) SUPERVISED BY | |
| Sd/- DRAWN BY | Sd/- SENIOR JOINT DIRECTOR |

"TRUE COPY"

Sd/-(19-12-81)
 DY.CHIEF ENGINEER
 A.P.L.I.C HYD

< TO HYDERABAD P R O P O S E D W I D E R O A D TO WARANGAL >